

# ATLAS

♦ ♦ ♦ ♦ OF ♦ ♦ ♦ ♦

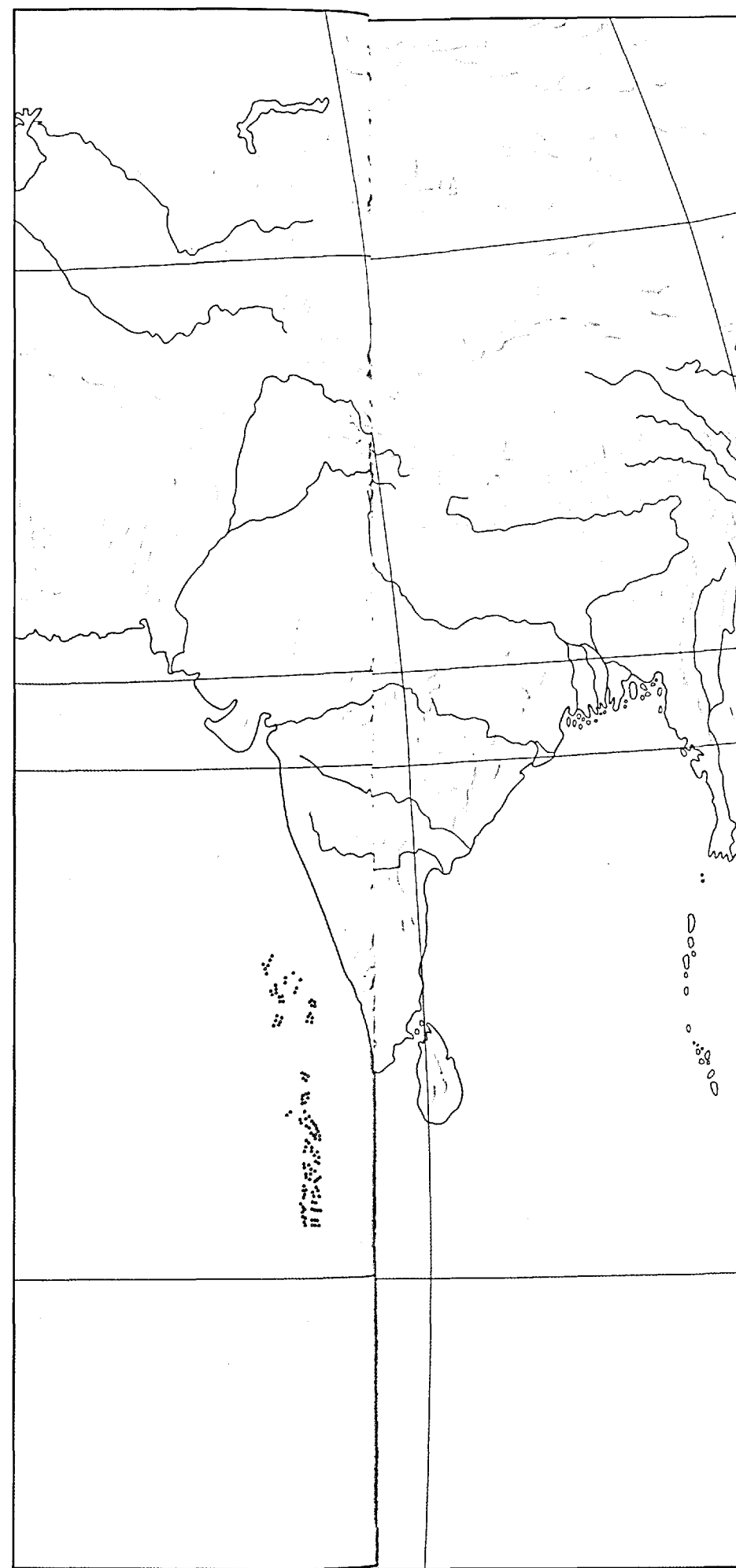
# ISLAMIC HISTORY

PETER SLUGLETT  
*with*  
ANDREW CURRIE

 **Routledge**  
Taylor & Francis Group  
LONDON AND NEW YORK

# ATLAS ADVISERS

- Gábor Ágoston** - Georgetown University, Washington DC : *Ottoman Empire*  
**Kathryn Ebel Ágoston** - George Mason University, Fairfax, Virginia : *Historical Geography of the Ottoman Empire*  
**Virginia Aksan** - McMaster University, Hamilton, Ontario : *Ottoman Empire*  
**C. Edmund Bosworth** - Emeritus, University of Manchester : *Medieval Islam*  
**Thomas E. Burman** - University of Tennessee, Knoxville : *al-Andalus and the Maghrib*  
**Vincent Cornell** - Emory University, Atlanta : *al-Andalus and the Maghrib*  
**Stephen Frederic Dale** - The Ohio State University, Columbus : *Islamic India*  
**Edward J. Davies** - University of Utah, Salt Lake City : *The Islamic World since 1500*  
**Devin A. DeWeese** - Indiana University, Bloomington : *Islamic Russia and Central Asia*  
**Ross E. Dunn** - Emeritus, San Diego State University : *Islamic Movements, 1750–1914*  
**Richard M. Eaton** - University of Arizona, Tucson : *Mughal India*  
**R. Michael Feener** - National University of Singapore : *Southeast Asia*  
**Carole Hillenbrand** : University of Edinburgh : *Medieval Islam*  
**Peter Jackson** - Emeritus, Keele University : *Delhi Sultanate*  
**Hugh Kennedy** - School of Oriental and African Studies, University of London : *Medieval Islam*  
**Adeeb Khalid** - Carleton College, Northfield, Minnesota : *Muslims in 19th century Russia*  
**Derek Latham** - University of Edinburgh († 2005) : *Medieval Islam*  
**David Morgan** - Emeritus, University of Wisconsin, Madison : *Mongols and Central Asia*  
**Andrew J. Newman** - University of Edinburgh : *Safavid and Qajar Iran*  
**H. T. Norris** - Emeritus, School of Oriental and African Studies, University of London : *North Africa*  
**Linda Northrup** - University of Toronto : *Mamluks*  
**John Parker** - School of Oriental and African Studies, University of London : *West Africa*  
**Timothy Parsons** - Washington University in St Louis : *East Africa*  
**Randall L. Pouwels** - Emeritus, University of Central Arkansas, Conway : *East Africa*  
**Madawi Al-Rasheed** - King's College, University of London : *Arabia c.1700–c.1900*  
**David Robinson** - Emeritus, Michigan State University, Lansing : *West Africa*  
**Francis Robinson** - Royal Holloway College, University of London : *Islamic India*  
**Peter von Sivers** - University of Utah, Salt Lake City : *Medieval Islam*  
**G. Rex Smith** - Emeritus, University of Manchester : *Medieval Islam*  
**Geoff Wade** - Asia Research Institute, National University of Singapore : *Early history of Islam in Southeast Asia and China*  
**John E. Woods** - University of Chicago : *Iran and Central Asia*



# ATLAS CONTENTS

## Part One : Introduction

The Spread of Islam through the Ages	Front Endpaper
Credits and Acknowledgements	4
Preface	5
Atlas Advisers	6
Atlas Contents	7
List of The Maps	8–9
Guide to The Maps	10–11
Map Legend : Symbols and Abbreviations	12

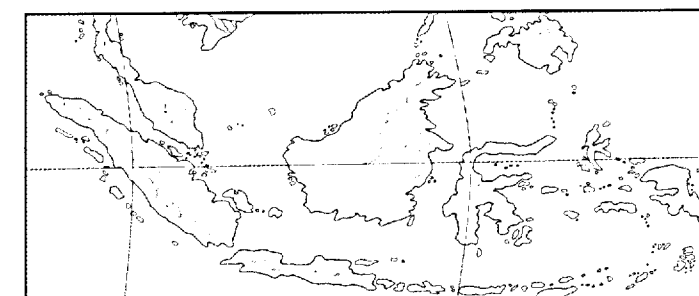
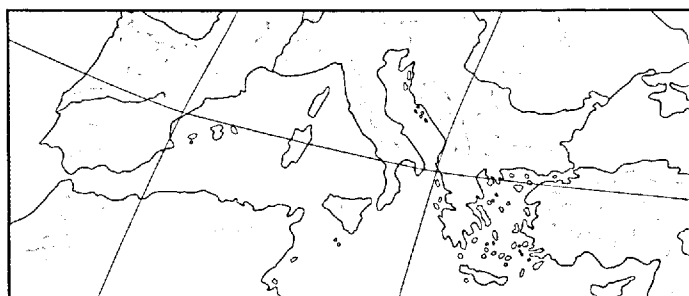
## Part Two : The Maps

Maps 1–43 (see List of The Maps overleaf)	13–73
Postscript : The Islamic World since c.1900	74

## Part Three : Appendices

Guide to the Appendices	75
Chronology of Islamic and World History	76–95
Glossary : Islamic and Other Terms	96–97
Glossary : Place Names	98–99
Bibliography	100–104
Index	105–112
The Islamic World in the 21st Century	Back Endpaper

# LIST OF THE MAPS



Global Map  
The Spread of Islam  
through the Ages

FRONT Endpaper

Map 1  
The Arabian Peninsula c.570 13

Map 2  
The Near East and the Mediterranean  
at the Advent of Islam c.600 14-15

Map 3  
The Expansion of Islam under the Prophet  
and the Rightly Guided Caliphs c.622-661 16-17

Map 4  
The Umayyad Caliphate of Damascus  
661-750 18-19

Map 5  
Islam and Christendom under  
Harun al-Rashid (786-809) and  
Charlemagne (768-814) 20-21

Map 6  
The Eastern 'Abbasid Caliphate at the  
Height of its Power 750-c.820 22

Map 7  
The Emergence of Local Dynasties in  
the Eastern 'Abbasid Caliphate 820-c.908 23

Map 8  
The Development of Muslim Rule  
in North Africa and Spain  
c.800-c.950 24

Map 9  
The Ghaznavids and the Early Muslim  
Conquest of India c.977-1099 25

Map 10  
The Decline of the 'Abbasid Caliphate and  
the Rise of the Fatimids c.900-c.1000 26-27

Map 11  
The Fatimid Caliphate and the Buyid State  
945-1062 28

Map 12  
The Consolidation of Seljuk Power from  
1040 to the Death of Malik Shah in 1092 29

Map 13  
The End of the Umayyad Caliphate and the  
Rule of *Muluk al-Tawā'if*  
c.1000-1086 30

Map 14  
Northwest Africa and Spain under the  
Almoravids c.1050-1130 31

Map 15  
The Diffusion of Islam in West Africa  
c.1000-c.1500 32

Map 16  
New Muslim Dynasties in Iran,  
Central Asia and India  
1092-1206 33

Map 17  
Fatimids, Seljuks and Zangids  
c.1092-c.1170 34-35

Map 18  
Salah al-Din and the Rise of the Ayyubids  
c.1170-1250 36-37

Map 19  
Trade between the Western Islamic World  
and Europe c.1100-c.1300 38-39

Map 20  
Islam and the Trade of Africa and Asia  
c.800-c.1300 40-41

Map 21  
The Islamic World and the Mongol Invasions  
c.1200-c.1300 42-43

Map 22  
The Bahri Mamluks and the Ilkhanids  
c.1250-1382 44

Map 23  
The Bahri Mamluks and the Ottomans  
1382-1517 45

Map 24  
Mongols and Turks in Iran and  
Central Asia c.1300-c.1500 46

Map 25  
Ottoman Expansion in Anatolia, the Balkans  
and Black Sea Lands c.1300-c.1520 47

Map 26  
North Africa and Spain under the Almorhads  
c.1130-c.1250 48

Map 27  
Muslim Rule in North Africa and Spain  
at the End of the Reconquista  
c.1250-c.1550 49

Map 28  
India under the Delhi Sultanate  
1206-c.1400 50

Map 29  
India under the Sayyids, Lodis and early  
Mughals c.1400-1605 51

Map 30  
The Spread of Islam in Southeast Asia  
c.1275-c.1600 52-53

Map 31  
The Rise of the Safavids and Expansion of  
the Ottoman Empire c.1500-c.1700 54-55

Map 32  
Islamic Russia, Central Asia and Iran  
c.1450-c.1750 56-57

Map 33  
The Development of Muslim States  
in North and West Africa  
c.1500-c.1650 58

Map 34  
The Mughal Empire from the Death of Akbar  
to the Death of Aurangzib 1605-1707 59

Map 35  
The Decline of the Mughal Empire  
1707-c.1820 60

Map 36  
Islamic Revival and Reform in India  
under British Rule c.1820-c.1910 61

Map 37  
Islam and Imperialism in Iran,  
Central Asia, Afghanistan and China  
c.1750-c.1920 62-63

Map 38  
The Ottoman Empire and the  
Sa'udi-Wahhabi State  
c.1700-c.1830 64-65

Map 39  
The Ottoman Empire and the  
Sa'udi State  
c.1830-c.1914 66-67

Map 40  
Islamic Reform Movements in North  
and West Africa c.1650-c.1900 68

Map 41  
The Spread and Development of Islam  
in Eastern Africa c.1500-c.1900 69

Map 42  
The Development of Muslim States  
in Southeast Asia  
c.1600-c.1900 70-71

Map 43  
Religious Reform and Resistance  
to Colonialism in the  
Islamic World  
c.1750-1914 72-73

Global Map  
The Islamic World in the 21st Century

Back Endpaper