

ATLAS OF THE MIDDLE EAST

Edited by
MOSHE BRAWER
Tel Aviv University

Prepared by
CARTA, JERUSALEM



MACMILLAN PUBLISHING COMPANY
NEW YORK

COLLIER MACMILLAN PUBLISHERS
LONDON

Editors: Moshe Brawer
Amnon Kartin
Zeev Stössel
Barbara Ball
Sarah Postavsky

Art Director: Eli Kellerman

Copyright © 1988 by Carta, The Israel Map and Publishing Company Ltd.

All rights reserved. No part of this book may be reproduced or transmitted in any form or by any means, electronic or mechanical, including photocopying, recording, or by any information storage and retrieval system, without permission in writing from the Publisher.

Macmillan Publishing Company
866 Third Avenue, New York, NY 10022
Collier Macmillan Canada, Inc.

Library of Congress Catalog Number: 88-675435

Printed in the United States of America

printing number
1 2 3 4 5 6 7 8 9 10

Library of Congress Cataloging-in-Publication Data
Karta (Firm)
Atlas of the Middle East.

Bibliography: p.
I. Middle East--Maps. I. Brawer, Moshe, 1919-
II. Title.
G2205.K33 1988 912'.56 88-675435
ISBN 0-02-905271-8






















844 436 q TS



2.2. 1990

CONTENTS

The Region	
The Middle East	8
Geology	10
Climate	12
Fauna and Flora	15
Population	18
Oil	22
Political History	24
The Countries	
Libya	28
Egypt	33
Sudan	40
Yemen	46
South Yemen	50
Saudi Arabia	54
Oman	61
United Arab Emirates	66
Qatar	70
Bahrain	73
Kuwait	76
Iraq	80
Iran	86
Turkey	94
Cyprus	101
Syria	105
Lebanon	111
Israel	116
Jordan	123
Bibliography	128
Further Reading	129
Index	134

<p>Abbreviations</p> <p>° C. degree Celsius ° F. degree Fahrenheit ft feet GDP gross domestic product in inches km kilometers mm millimeters sq. square sq.km square kilometers</p>	<p>Common geographical abbreviations</p> <p>I. Island J. Jabal (mountain) Mt., Mts. Mount, Mountains W. Wādī (watercourse)</p>														
<p>Flag color symbols</p>															
<table style="width: 100%; border: none;"> <tr> <td style="text-align: center;"></td> <td style="text-align: center;"></td> <td style="text-align: center;"></td> <td style="text-align: center;"></td> <td style="text-align: center;"></td> <td style="text-align: center;"></td> <td style="text-align: center;"></td> </tr> <tr> <td style="text-align: center;">black</td> <td style="text-align: center;">white</td> <td style="text-align: center;">yellow</td> <td style="text-align: center;">red</td> <td style="text-align: center;">blue</td> <td style="text-align: center;">brown</td> <td style="text-align: center;">green</td> </tr> </table>									black	white	yellow	red	blue	brown	green
															
black	white	yellow	red	blue	brown	green									