

NATIONAL GEOGRAPHIC

ATLAS OF THE WORLD

SIXTH EDITION

ATLAS OF THE WORLD

Published by
NATIONAL GEOGRAPHIC SOCIETY

GILBERT M. GROSVENOR, *President and Chairman*
OWEN R. ANDERSON, *Executive Vice President*
WILLIAM GRAVES, *Editor*, NATIONAL GEOGRAPHIC

Staff for this Atlas

JOHN B. GARVER, JR., *Project Director and Chief Cartographer*
JOHN F. SHUPE, *Project Manager and Associate Chief Cartographer*
JOHN F. DORR, *Art Director*
OLIVER G.A.M. PAYNE, *Text Editor*
MARGUERITE B. HUNSIKER, *Chief Map Researcher*

ANN BAREMORE HENRY, *Text Managing Editor*
JON SCHNEEBERGER, *Illustrations Editor, Satellite Imagery*
RICHARD K. ROGERS, *Printing and Manufacturing Manager*
ROLAND R. NICHOLS, *Supervisor, Map Production*
CHARLES W. BERRY, *Assistant Art Director*
CHARLES W. GOTTHARDT, JR., *Supervisor, Map Editing*
CHARLES L. MILLER, *Scheduling and Budget Manager*
ELIE SABBAN, *Production and Quality Control Coordinator*
HARRY D. KAUHANE, *Map Editor*

STAFF WRITERS: Thomas Y. Canby, Charles E. Cobb, Jr., Mike Edwards, William S. Ellis, Alice J. Hall, Bryan Hodgson, Larry Kohl, Douglas B. Lee, Samuel W. Matthews, Cathy Newman, Peter L. Porteous; **PRINCIPAL CONTRIBUTING WRITERS:** Carolyn H. Anderson, Cynthia M. Barry, Danielle M. Beauchamp, Andrew H. Brown, Betsy Dance, Jennifer Davidson, Paul C.W. Davies, Charles L. Drake, Bevan M. French, Mark G. Hirsch, Paul D. Lowman, Elizabeth Roessel Manierre, Jay M. Pasachoff, Bradford A. Smith, Edward O. Wilson, Peter Winkler; **CONTRIBUTING WRITERS:** Sharon L. Barry, Jeffrey J. Carmel, Clare H. Cushman, Ann E. Di Fiore, Catherine C. Fox, Debbie G. Haer, Lisa Skoog de Lamas, Elizabeth Markey, Valerie A. May, Meredith A. Ogburn, Ann R. Perry, Charles M. Recknagel, Holly Reckord, John A. Rutter, Deborah L. Trent, Amanda M. Weathersby

EDITORIAL CONSULTANTS: Lesley B. Rogers, Michaeline A. Sweeney

PRINCIPAL EDITORIAL RESEARCHERS: Patricia B. Kellogg, Valerie A. May, Miriam R. Miller, Meredith A. Ogburn, Ann R. Perry

EDITORIAL RESEARCHERS: Carolyn H. Anderson, Danielle M. Beauchamp, Judith F. Bell, Victoria Cooper, Catherine C. Fox, Clark M. Friedrichs, Sheila M. Green, Jan Holderness, Anne A. Jamison, Kathy B. Maher, Randall F. Mason, Barbara W. McConnell, Patricia J. Penfield, Carrie E. Pinkerton, Holly Reckord, Christopher N. Saptura, Abigail A. Tipton, Tami Wiggins

LAYOUT AND DESIGN: Nancy J. Schweickart, Robert E. Pratt, Sally Suominen-Summerall, Robert W. Tope

MAP RESEARCH COMPILATION: Jonathan P. Brooks, Aileen M. Buckley, Ross M. Emerson, Carl Mehler, Michael A. Nicolls, Juan J. Valdés, Andrew J. Wahll, Susan Young;
DIGITAL COMPILATION: Richard W. Bullington, Supervisor; Barbara G. Carrigan, Charles F. Case, Arthur J. Cox, Ellen J. Landsman, David B. Miller

MAP EDITORS: John L. Beeson, Thomas L. Gray, Eteka K. Horvath, Jon A. Sayre, Sr., Thomas A. Walsh

MAP PRODUCTION: Iskandar Baday, Nancy L. Clapsaddle, Dianne C. Davis, Filipe K. Ho, Janice D. Lauchman, William Spicer, Stephen P. Wells, Alfred L. Zebarth; **PRE-PRESS MAPPING:** Kevin P. Allen, Supervisor; Neal J. Edwards, Martin J. Golden, Jonathan E. Kaut, Meghan M. Kieffer, Laura S. Krausmann, Micki A. Moran, Michelle H. Picard

SATELLITE IMAGERY: Joanne Heckman, Consultant; Lisa R. Ritter, Researcher

GEOGRAPHER: Ted Dachtera

RELIEF ARTIST: John A. Bonner

INDEX: Cheryl L. Griffin-Neal, Thomas A. Walsh

PRODUCTION COORDINATOR: Edward J. Holland

SCHEDULING: Henri A. Delanghe, Deborah J. Scipioni

ADMINISTRATION: Dianne C. Davis, Julie W. Denney, Helen L. Hyatt, Kathy L. Shrader

+ 14 9 67 fol. [Beilage 13]

CatE












14. 5. 1992

Copyright © 1990 National Geographic Society, Washington, D. C. All rights reserved. Reproduction or use of the whole or any part of the contents without written permission is prohibited. Printed and bound in the United States of America.

LIBRARY OF CONGRESS DATA SEE LAST INDEX PAGE

CONTENTS

LIST OF PLATES

	1 DYNAMIC EARTH 2 Continents Adrift 3 Tectonic Earth 4 Earth's Crust				
	5 HABITABLE EARTH 6 The Biosphere 7 World Climate 8 World Population 9 World Food	10 World Minerals 11 World Energy 12 The Physical World 13 The Political World			
	14 NORTH AMERICA 15 Geography of North America 16 North America, Physical	17 North America 18 United States, Physical 19 United States 20 Northwestern 21 Southwestern 22 Four Corners	23 North Central 24 South Central 25 Great Lakes 26 Southeastern 27 Middle Atlantic 28 New England 29 Alaska	30 Hawaii 31 Canada 32 Western Canada 33 Central Canada 34 Eastern Canada 35 Mexico and Central America	36 Central America 37 West Indies 38-41 Urban Regions of North America
	42 SOUTH AMERICA 43 Geography of South America 44 South America, Physical	45 South America 46 Northwestern South America 47 Eastern South America 48 Southern South America	49 Urban Regions of South America		
	50 EUROPE 51 Geography of Europe 52 Europe, Physical 53 Europe	54 British Isles 55 England and Wales 56 Ireland and Scotland 57 France, Belgium, and the Netherlands	58 The Low Countries, Denmark, and Europe's Smallest Countries 59 Spain and Portugal 60 Scandinavia	61 Germany 62 Italy 63 Switzerland, Austria, and Northern Italy 64 Poland and Czechoslovakia	65 The Balkans 66 Greece and the Aegean 67-68 Urban Regions of Europe
	69 ASIA 70 Geography of Asia 71 Asia, Physical 72 Asia	73 Western Soviet Union 74 Eastern Soviet Union 75 Middle East 76 Eastern Mediterranean	77 Southwestern Asia 78 Southern Asia 79 Asia-Pacific 80 Southeastern Asia 81 Indochina 82 Philippines 83 China	84 China Coast 85 Japan and Korea 86-87 Urban Regions of Asia	
	88 AFRICA 89 Geography of Africa 90 Africa, Physical	91 Africa 92 Northwestern Africa 93 Northeastern Africa 94 Southern Africa 95 Urban Regions of Africa			
	96 AUSTRALIA 97 Geography of Australia, New Zealand, and New Guinea	98 Australia, Physical 99 Australia 100 New Zealand, New Guinea, and Urban Regions of Australia and New Zealand			
	101 ANTARCTICA 102 Antarctica				
	103 THE OCEANS 104 Atlantic Ocean Floor 105 Pacific Ocean Floor	106 Indian Ocean Floor 107 Arctic Ocean Floor 108 Ocean Floor Around Antarctica 109 Atlantic Ocean	110 Pacific Ocean 111 Islands of the Pacific 112 Indian Ocean 113 Arctic Ocean		
	114 WORLDS BEYOND 115 Earth's Moon 116 The Solar System 117 The Heavens—Northern Sky	118 The Heavens—Southern Sky 119 The Universe			
120-129 Nations of the World—country profiles, with flags and key facts	130 Geographic Comparisons, Airline Distances, Time Zones, and Metric Conversions	131 Temperature and Rainfall	132 Foreign Terms, Abbreviations, and Map Symbols	133 Population of Major Cities	Index Moon Index