

ATLAS OF NORTH AMERICA

Published by
NATIONAL GEOGRAPHIC SOCIETY

MELVIN M. PAYNE, *Chairman of the Board*
GILBERT M. GROSVENOR, *President*
WILBUR E. GARRETT, *Editor*
JOSEPH JUDGE, *Senior Associate Editor*
THOMAS R. SMITH, *Associate Editor*

Staff for this Atlas

WILBUR E. GARRETT, *Editor*
JOHN B. GARVER, JR., *Chief Cartographer*
JOHN F. SHUPE, *Associate Chief Cartographer*
THOMAS Y. CANBY, *Text Editor*
JON SCHNEEBERGER, *Illustrations Editor*
SALLY SUOMINEN-SUMMERALL, *Director of Design*
RICHARD K. ROGERS, *Assistant Chief Cartographer*
HARRY D. KAUHANE, *Assistant Chief Cartographer*
HOWARD E. PAINE, *Consulting Art Director*

Writers
PETER MILLER
DON BELT
ANDREW H. BROWN

Illustrations Researcher
JOANNE HECKMAN

Artists, Flora and Fauna
WILLIAM H. BOND
JOHN D. DAWSON

Art Researcher, Flora and Fauna
HELEN WADSWORTH

Editorial Consultants
SAMUEL W. MATTHEWS
ANN K. WENDT
LESLEY B. ROGERS
MICHAELINE A. SWEENEY
WERNER JANNEY

Researchers
CAROLYN H. ANDERSON
SUSAN L. ANDERSON
REBECCA BEALL
CATHERINE C. CLARKE
VICTORIA C. DUCHENEAUX
BETTE JOAN GOSS
ANN B. HENRY
EVE G. KADICK
KATHY B. MAHER
BARBARA W. McCONNELL
JEAN B. McCONNILLE
MIRIAM R. MILLER
LOUISA H. C. PEARRE
JEANNE E. PETERS
LISA RITTER
CHERYL ANN WEISSMAN
CYNTHIA W. WINDER

Text Production
NANCY R. FOX

Editorial Assistants
ELIZABETH E. DANCE
KATHERINE P. MCGOWN

Scheduling
CHARLES L. MILLER
HENRI A. DELANGHE

Engraving and Printing
RONALD E. WILLIAMSON
THOMAS A. WALL

Relief Artists
TIBOR G. TOTH
JOHN A. BONNER

Map Editors
THOMAS A. WALSH, *Supervisor*
RUSSEL G. FRITZ
CHARLES W. GOTTHARDT, JR.
THOMAS L. GRAY
ETELKA K. HORVATH
MARY ANNE McALEER

Map Research Compilers
TIMOTHY J. CARTER, *Supervisor*
MARY PIERCE LATHAM, *Supervisor*
JOHN L. BEESON
ARTHUR JAMES COX
BARBARA POPPERT HOLLAND
CHRISTINE M. JOHNSON
CARL J. MEHLER, II
DAVID B. MILLER
JON A. SAYRE, SR.
DOUGLAS A. STROBEL
JUAN JOSE VALDES
ANDREW J. WAHLL
SUSAN YOUNG

Map Production and Assembly
ROLAND R. NICHOLS, *Supervisor*
GEORGE N. BOUNELIS
BARBARA CARRIGAN
DAVID E. CATTS
NEAL J. EDWARDS
DEBBIE J. GIBBONS
VICTORIA A. McANALLEN
ANDRÉE TULLIER WAESCHE
STEPHEN P. WELLS
KATHY MOORE WILSON

Computer Map Laboratory
CHARLES F. CASE, *Supervisor*
KEVIN P. ALLEN
WILLIAM E. CARMEL, JR.
MARTIN J. GOLDEN
DOUGLAS J. STERN
JOHN G. WEBER

Staff Assistants
KATHY L. SHRADER
HELEN L. HYATT

















Pages 2-3: Earth photograph by Apollo 16 astronauts, NASA, Johnson Space Center.

Copyright © 1985 National Geographic Society, Washington, D.C. All rights reserved. Reproduction or use of the whole or any part of the contents without written permission is prohibited. Printed and bound in the United States of America.

Library of Congress data see last index page.



CONTENTS

	FOREWORD	7	Viewing From Space	9	
	NORTH AMERICA	11	Physical North America	12	Political North America 14
	UNITED STATES	29	Physical United States	30	Political United States 32
	NEW ENGLAND	43	Political New England	44	The Reaches of Boston 46
	MIDDLE ATLANTIC	53	Political Middle Atlantic	54	The Region in Cross Section 56
	SOUTHEAST	67	Political Southeast	68	The Wrinkled Aftermath of Colliding Continents 70
	GREAT LAKES	79	Political Great Lakes	80	Brawny Cities 82
	SOUTH CENTRAL	89	Political South Central	90	A Future Tied to Oil, Water 92
	NORTH CENTRAL	99	Political North Central	100	Footprints of an Ice Age Intruder 102
	FOUR CORNERS	109	Political Four Corners	110	The Drama of Canyon Country 112
	PACIFIC SOUTHWEST	121	Political Pacific Southwest	122	Water Builds an Empire 124
	NORTHWEST	131	Political Northwest	132	Time Bombs 134
	ALASKA	141	Political Alaska	142	Ever Moving Rivers of Ice 144
	HAWAII	151	Political Hawaii	152	SEEING HAWAII Isles Rich in Wildlife and Legend 154
	CANADA	157	Political Canada	158	Parade of Provinces 160
	MIDDLE AMERICA	177	Political Mexico and Central America	178	Political West Indies 180
	METRO AREAS AND PARK INSETS	192	Metropolitan Areas of the United States	194	Cities of Canada 204

839 909 fol. 12



								FOREWORD		
The Living Rock	16	Continental Climate: The Ways of the Weather	18	Energy Resources	20	The Continent's Mineral Wealth	22	Population, Land Use and Abuse	24	NORTH AMERICA
								Transportation: The Lifelines	26	
The Fifty States	34	National Parks and Wild and Scenic Rivers	38	Our Federal Lands	40					UNITED STATES
Shaped by Ice, Tinted by Fall	48	SEEING NEW ENGLAND Along the Colonial Coast	50					NEW ENGLAND		
New York: The Gateway	59	Chesapeake Bay: A Critical Ecosystem	60	Above the Nation's Capital	62	SEEING THE MIDDLE ATLANTIC History Amid the Bounty	64	MIDDLE ATLANTIC		
Two Souths	72	Florida's Boom Coast	74	SEEING THE SOUTHEAST Land of Charm and Change	76					SOUTHEAST
The Ohio: Working River	85	SEEING THE GREAT LAKES Heartland of Field and Shore	86					GREAT LAKES		
The Mississippi: Ever Sculpting the Land	94	SEEING SOUTH CENTRAL From the Mississippi to the Rio Grande	96					SOUTH CENTRAL		
Putting the Land to Work	104	SEEING NORTH CENTRAL High Adventure in Low Relief	106					NORTH CENTRAL		
Mountains: The Fountains	114	A Desert Pulling Apart	116	SEEING THE FOUR CORNERS Where Nature Boldly Carved and Painted	118					FOUR CORNERS
Desert America	126	SEEING THE PACIFIC SOUTHWEST Attractions of the Golden Magnet	128					PACIFIC SOUTHWEST		
Taking Stock From Space	136	SEEING THE NORTHWEST From Prairie to the Pacific	138					NORTHWEST		
Prudhoe and the Pipeline	146	SEEING ALASKA Nature's Northern Wilderness	148					ALASKA		
										HAWAII
Political East Canada	162	Political Central Canada	166	Political West Canada	170	SEEING CANADA Vacationland on a Grand Scale	174	CANADA		
St. Lawrence and the Sea	164	Pivot Point	168	West Canada: Wealth and Wilderness	173					
Middle America Mosaic	182	Mexico Leads the Way	184	Coping in a Hard Land	187	Nature Stirs Tropical Seas	188	SEEING MIDDLE AMERICA Colorful Lands Under the Sun	190	MIDDLE AMERICA
Cities of Middle America and the West Indies	206	Major Cities of North America	208	12 Most Visited U. S. National Parks	210	Canadian Parks and Parks in Middle America	212	Maps and Charts Available From Other Sources	214	METRO AREAS AND PARK INSETS
								Index/Key to Views From Space	216	